





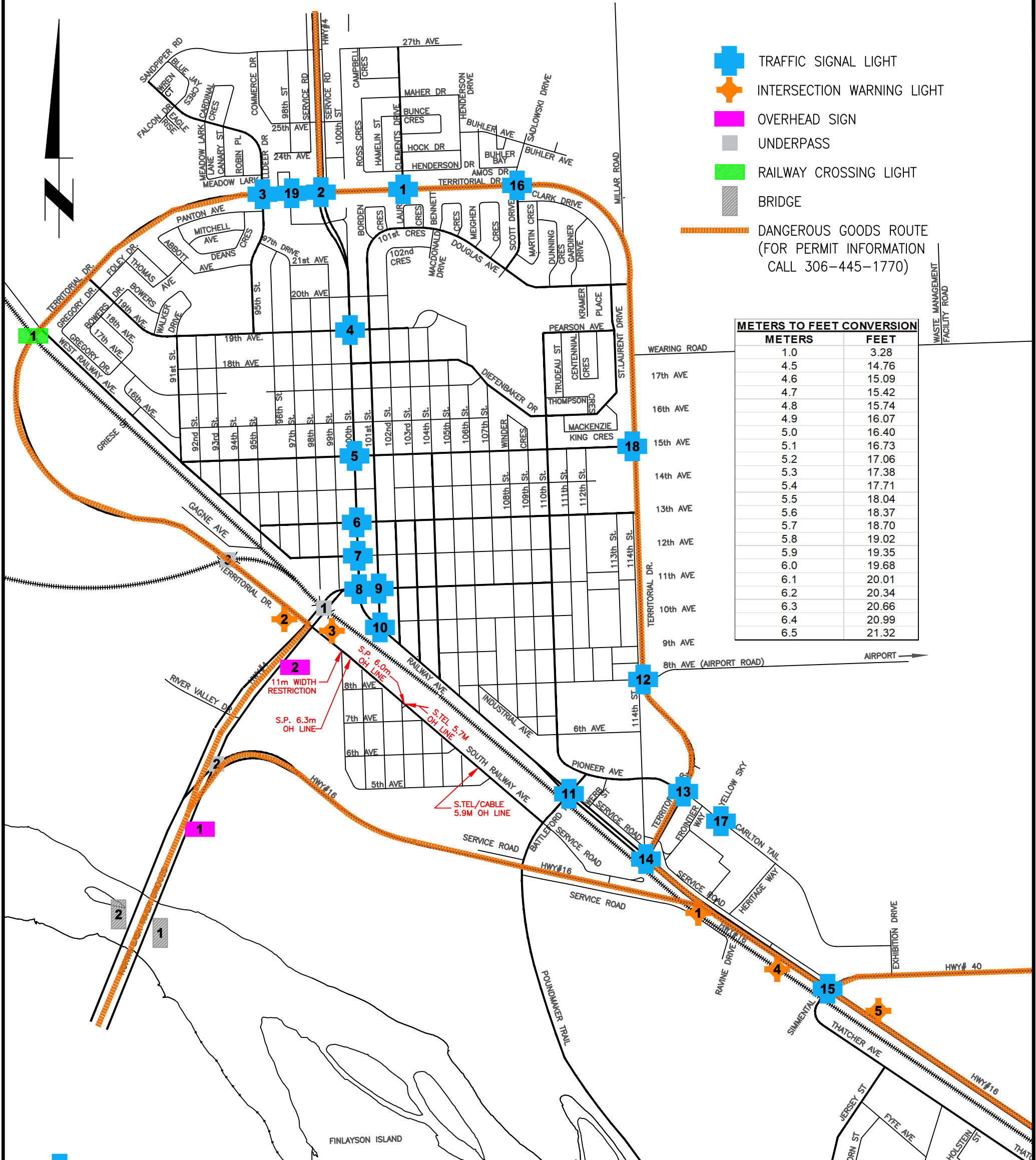


-  TRAFFIC SIGNAL LIGHT
-  INTERSECTION WARNING LIGHT
-  OVERHEAD SIGN
-  UNDERPASS
-  RAILWAY CROSSING LIGHT
-  BRIDGE
-  DANGEROUS GOODS ROUTE  
(FOR PERMIT INFORMATION  
CALL 306-445-1770)

METERS TO FEET CONVERSION	
METERS	FEET
1.0	3.28
4.5	14.76
4.6	15.09
4.7	15.42
4.8	15.74
4.9	16.07
5.0	16.40
5.1	16.73
5.2	17.06
5.3	17.38
5.4	17.71
5.5	18.04
5.6	18.37
5.7	18.70
5.8	19.02
5.9	19.35
6.0	19.68
6.1	20.01
6.2	20.34
6.3	20.66
6.4	20.99
6.5	21.32



TRAFFIC SIGNAL LIGHTS		
LOCATION	N/S	E/W
1	Territorial Drive & Clements Drive	n/a 5.3
2	Territorial Drive & Highway #4 North	6.0 6.5
3	Territorial Drive & Killdeer Drive/95th Street	n/a 5.3
4	100th Street & 19th Avenue	5.9 6.1
5	100th Street & 15th Avenue	5.9 5.5
6	100th Street & 13th Avenue	5.7 6.0
7	100th Street & 12th Avenue	4.7 n/a
8	100th Street & 11th Avenue	5.6 6.0
9	101st Street & 11th Avenue	6.0 5.8
10	Railway Avenue & 101st Street	6.0 5.8
11	Railway Avenue & Battleford Road	5.9 6.1
12	Territorial Drive & 8th Avenue	5.9 n/a
13	Territorial Drive & Pioneer Avenue/Carlton Trail	5.5 5.5
14	Railway Avenue/Highway #16 & Territorial Drive	n/a 6.0
15	Highway #16 & Highway #40/Simmmental Street	6.2 5.8
16	Territorial Drive & Scott/Sadlowski Drive	n/a 6.5
17	Yellow Sky & Carlton Trail	6.6 6.3
18	Territorial Drive & 15th Avenue	6.1 6.3
19	Sobey's & Coop Entrance from Territorial Drive	6.7 6.0

OVERHEAD SIGNS		
LOCATION	N/S	E/W
1	Highway #4 North Bound: Saskatoon turn off (right side)	5.6 n/a
2	Highway #4 North Bound: Meadow Lake turn off (left side)	5.5 n/a

RAILWAY CROSSING LIGHTS		
LOCATION	N/S	E/W
1	Territorial Drive: West Railway Avenue - Territorial Drive	n/a 5.7

INTERSECTION WARNING LIGHTS		
LOCATION	N/S	E/W
1	Highway #16 & Highway #16 Bypass (East Bound)	n/a 5.3
2	Territorial Drive and Highway #4 South (East Bound)	n/a 4.9
3	South Railway Avenue & Highway #4 South (West Bound)	n/a 6.2
4	Highway #16: Prepare to Stop (East Bound)	n/a 6.0
5	Highway #16: Prepare to Stop (West Bound)	n/a 5.9

UNDERPASSES		
LOCATION	HEIGHT	WIDTH
1	Highway #4: 100 th Street - Territorial Drive	4.9 10.9
2	Highway #16 Bypass: Battleford Road - Highway #4	5.1 9.8
3	Territorial Drive: West Railway Avenue - Highway #4	5.4 12.5

BRIDGES		
LOCATION	WIDTH	
1	Highway #4 North Bound	10.8
2	Highway #4 South Bound	10.9

R:\Mapping\Other\Lights & Bridges - 2023.dwg